

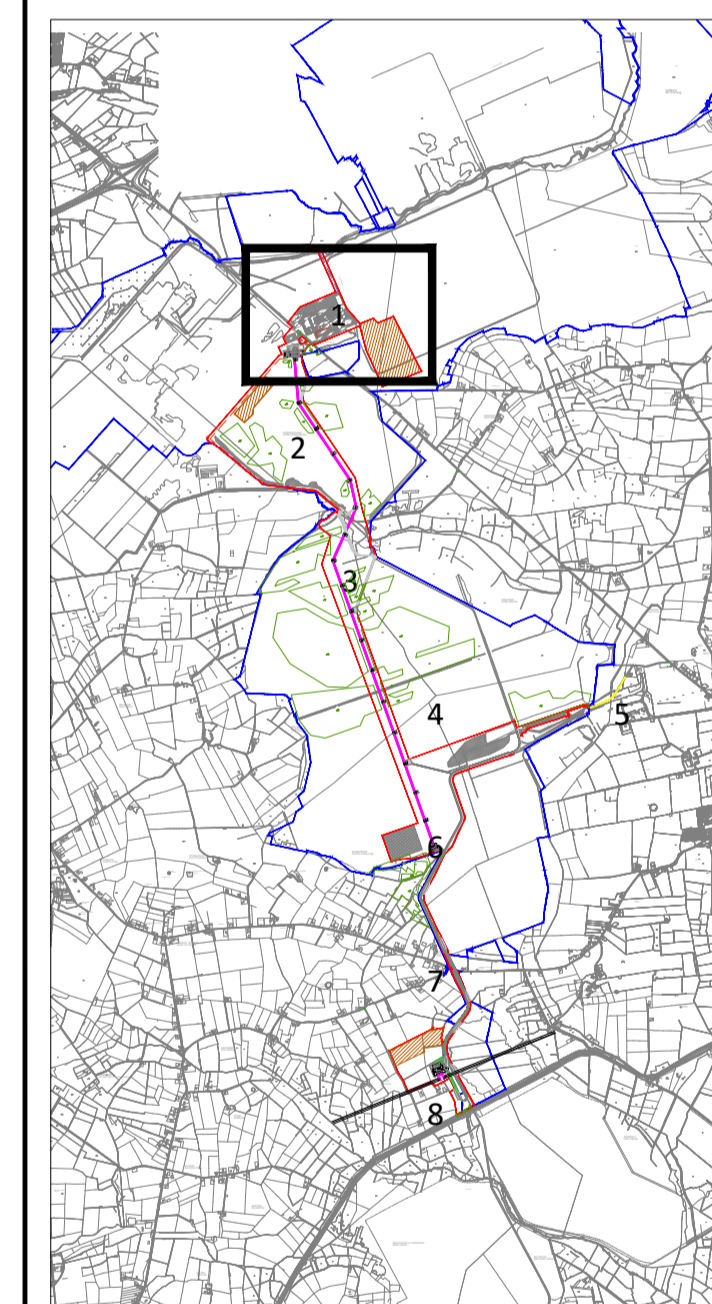
NORTH

NOTES:

FOR DETAIL PLEASE REFER TO:
S7060-8050-0050 MAIN SITE PLAN
BNM-DPS-E-1005 CABLE INTERFACE COMPOUND
BNM-DPS-E-2000 220kV SUBSTATION PLAN VIEW
BNM-DPS-E-2002 400kV SUBSTATION PLAN VIEW

- RED LINE BOUNDARY
- TREE STANDS & MATURE VEGETATION
- PEAT DEPOSITION AREA
- TREE REPLANTING AREA
- BURIED CABLE 220kV CONNECTION
- 220kV OVERHEAD LINE
- - - SURFACE WATER PIPE ROUTE
- - - PROCESS WATER DISCHARGE ROUTE
- PYLONS
- ACCESS ROAD / PYLON BASE

KEY MAP:



Ordnance Survey Ireland Permit No. EN 0035623 ©
Ordnance Survey Ireland Government of Ireland Sheets
3114, 3115, 3116, 3180, 3181, 3182, 3246, 3247, 3248, 3311,
3312 & 3313.

R1.0	FOR PLANNING	DTW	AO1	BAB	30.01.24
REV.	DETAILS OF REVISION	DRAWN	CHKD	APR	DATE

FICHTNER
CONSULTING ENGINEERS LIMITED
77 Sir John Rogerson's Quay, Block C,
Grand Canal Docklands,
Dublin 2, D02 YK60
Tel: +353 (1) 506 0632
Website: www.fichtner.ie

CLIENT:
Bord na Móna Powergen Limited

SITE:

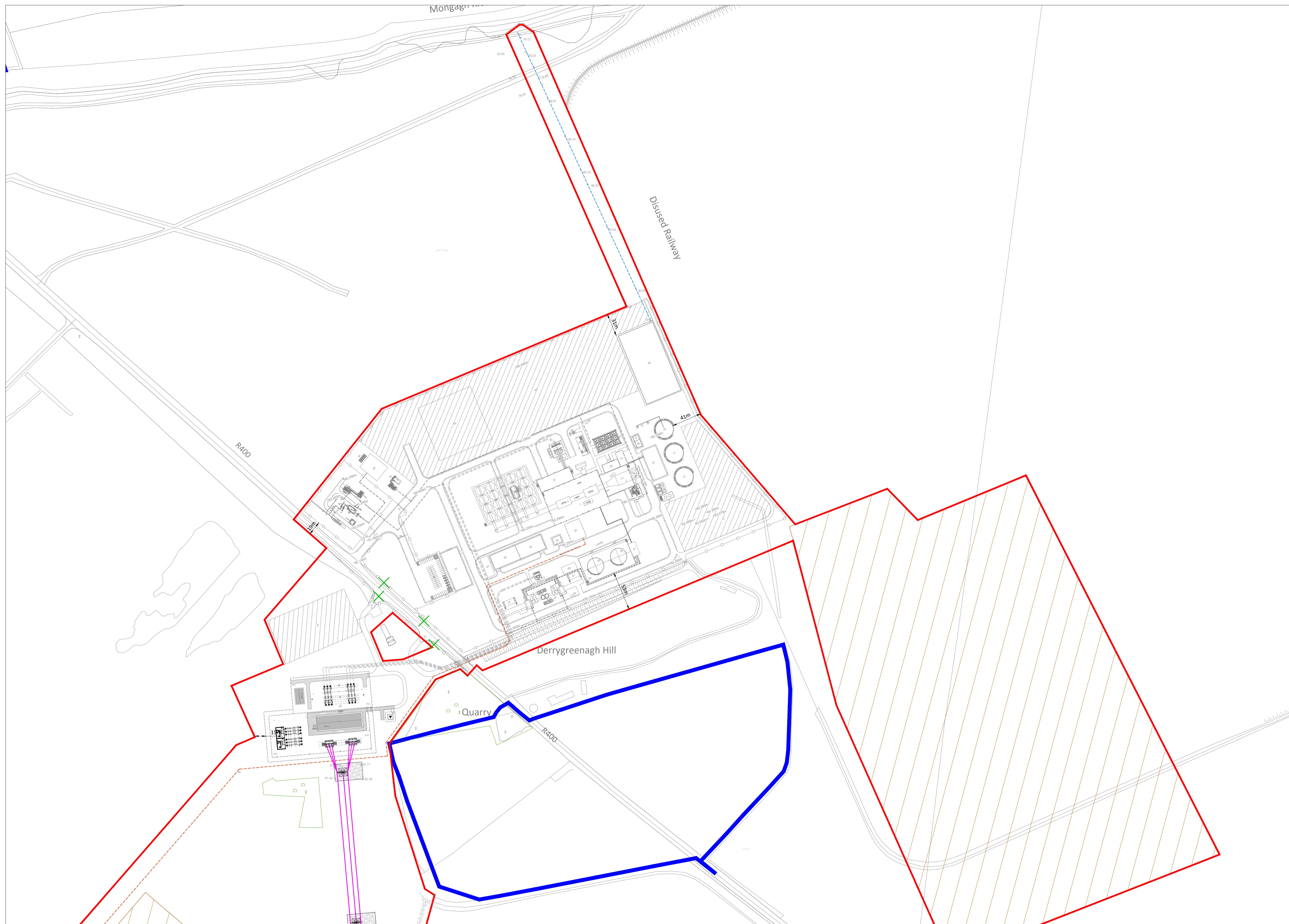
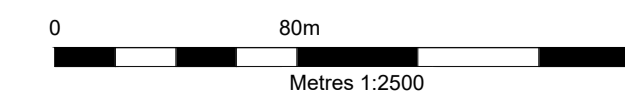
PROJECT:
Derrygreenagh Power


TITLE:
**PROPOSED DEVELOPMENT - OVERVIEW PLAN
(SHEET 1 OF 8)**

DRAWING STATUS:	FOR PLANNING	
DRAWN BY:	DTW	DATE: 30.01.24
CHECKED BY:	AO1	DATE: 30.01.24
APPROVED BY:	BAB	DATE: 30.01.24

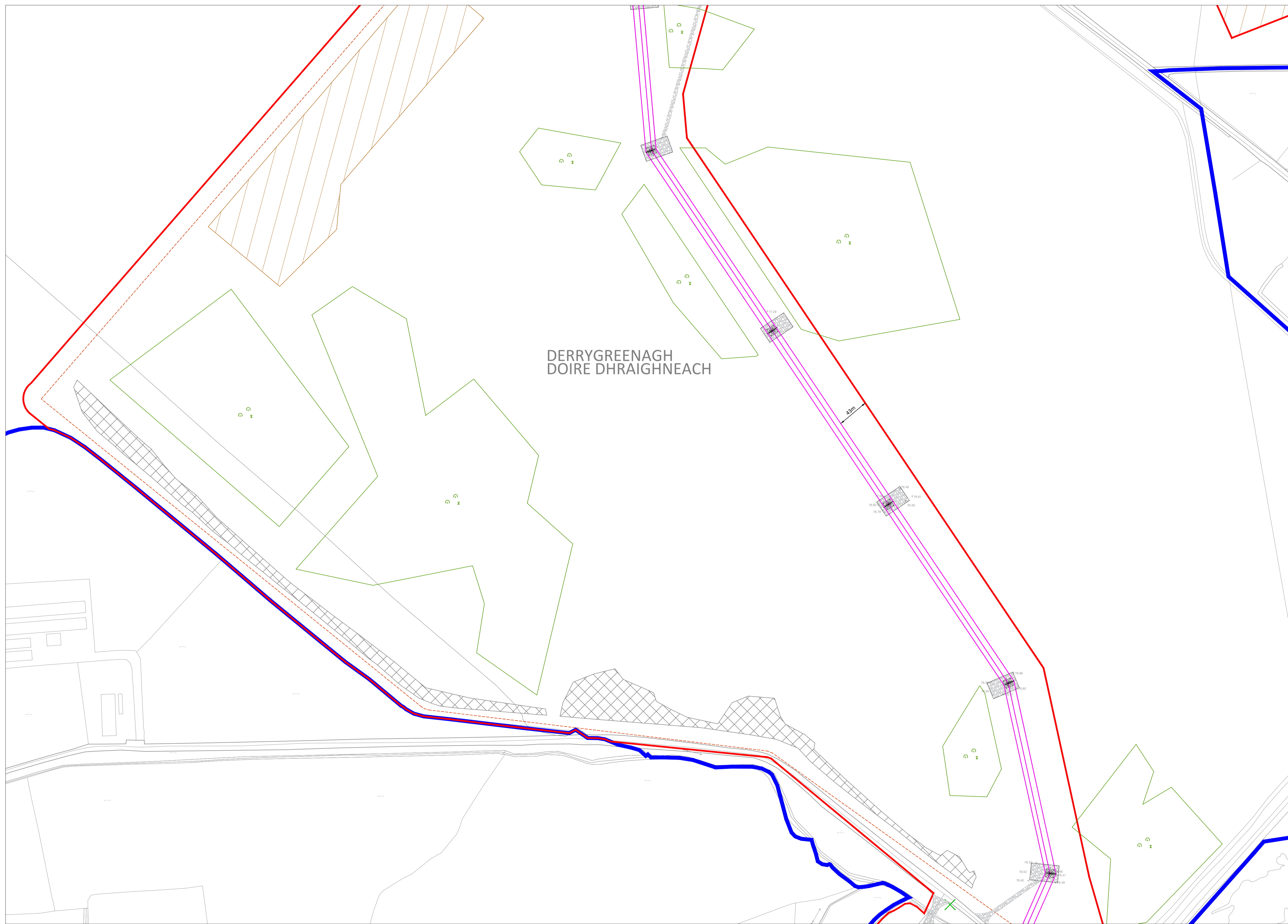
FILENAME:
OFFICE OF ISSUE: STOCKPORT
SHEET SIZE: A1 SCALE: 1:2500

DRAWING No.: **S7060-8050-0055-1** Sheet 1 of 8 REVISION: **R1.0**





NORTH

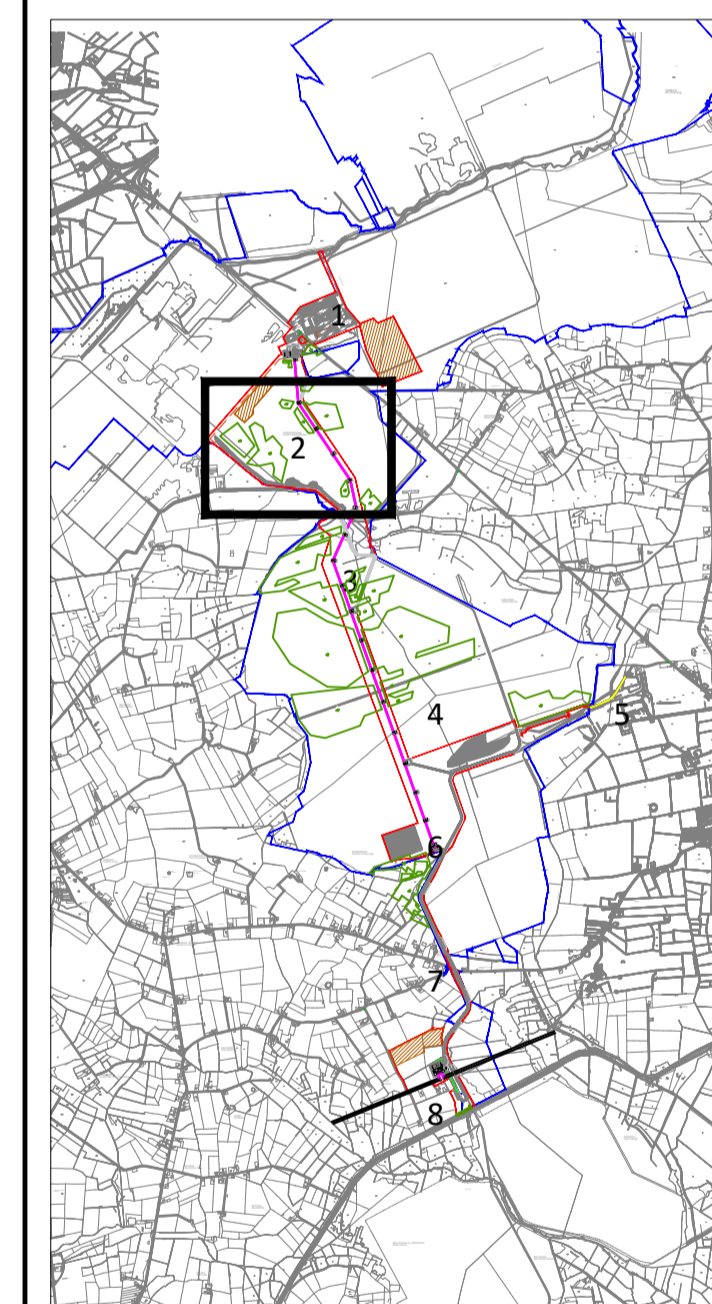


NOTES:

FOR DETAIL PLEASE REFER TO:
 S7060-8050-0050 MAIN SITE PLAN
 BNM-DPS-E-1005 CABLE INTERFACE COMPOUND
 BNM-DPS-E-2000 220kV SUBSTATION PLAN VIEW
 BNM-DPS-E-2002 400kV SUBSTATION PLAN VIEW

- RED LINE BOUNDARY
- ▭ TREE STANDS & MATURE VEGETATION
- ▨ PEAT DEPOSITION AREA
- ▨ TREE REPLANTING AREA
- BURIED CABLE 220kV CONNECTION
- 220kV OVERHEAD LINE
- - - SURFACE WATER PIPE ROUTE
- - - PROCESS WATER DISCHARGE ROUTE
- PYLONS
- ACCESS ROAD / PYLON BASE

KEY MAP:



Ordnance Survey Ireland Permit No. EN 0035623 ©
 Ordnance Survey Ireland Government of Ireland Sheets
 3114, 3115, 3116, 3180, 3181, 3182, 3246, 3247, 3248, 3311,
 3312 & 3313.

R1.0	FOR PLANNING	DTW	AO1	BAB	30.01.24
REV.	DETAILS OF REVISION	DRAWN	CHKD	APR	DATE

FICHTNER
 CONSULTING ENGINEERS LIMITED
 77 Sir John Rogerson's Quay, Block C,
 Grand Canal Docklands,
 Dublin 2, D02 YK60
 Tel: +353 (1) 506 0632
 Website: www.fichtner.ie

CLIENT: Bord na Móna Powergen Limited

SITE:

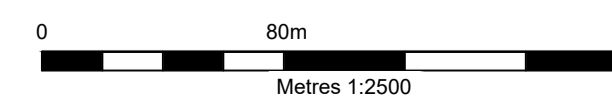
PROJECT: Derrygreenagh Power


TITLE:
 PROPOSED DEVELOPMENT - OVERVIEW PLAN
 (SHEET 2 OF 8)

DRAWING STATUS:		FOR PLANNING	
DRAWN BY:	DTW	DATE:	30.01.24
CHECKED BY:	AO1	DATE:	30.01.24
APPROVED BY:	BAB	DATE:	30.01.24

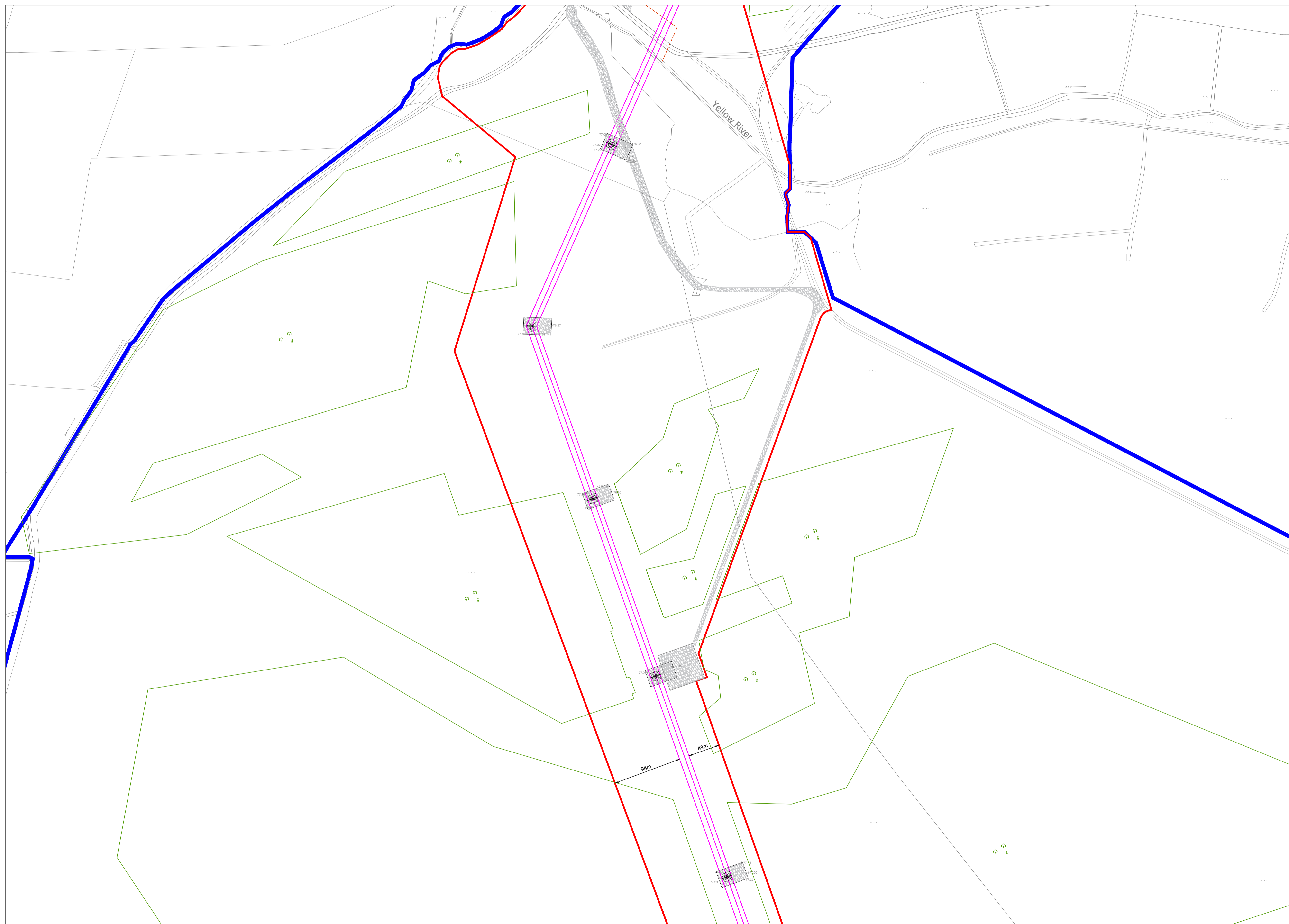
OFFICE OF ISSUE:	STOCKPORT
SHEET SIZE:	A1
DRAWING No.:	S7060-8050-0055-2
SCALE:	1:2500

REVISION:
 R1.0





NORTH

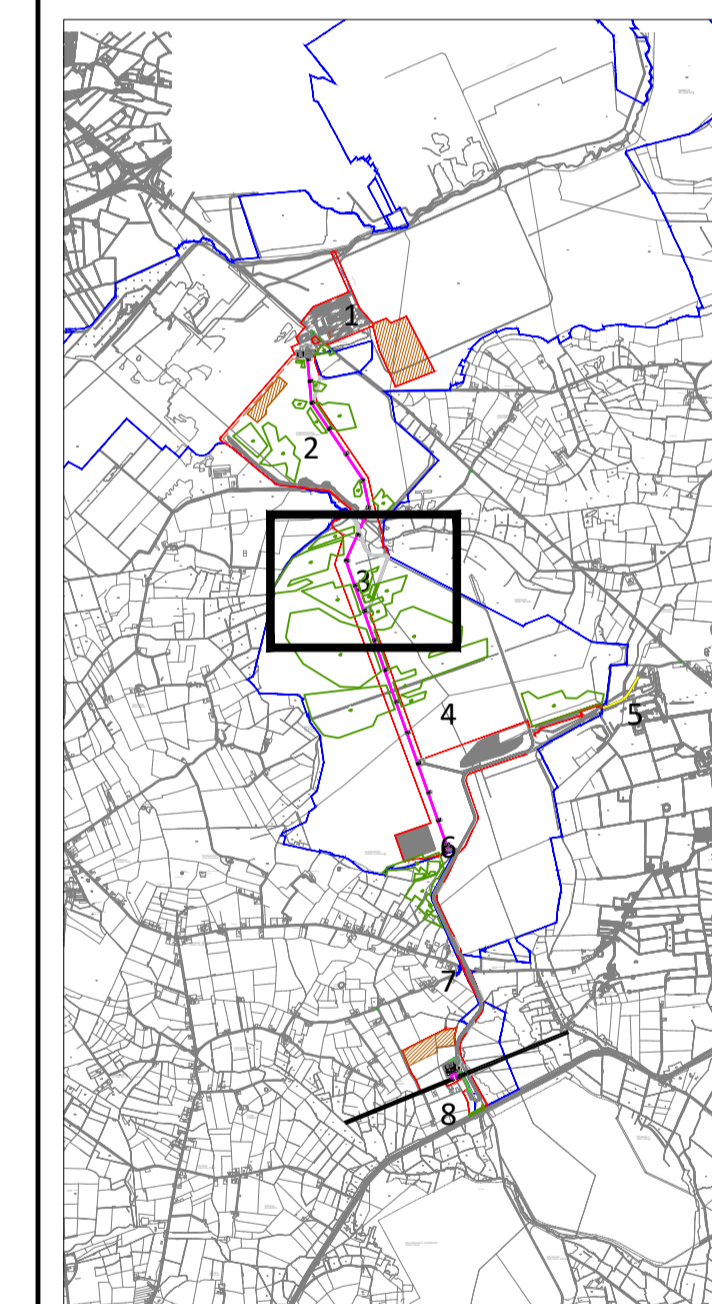


NOTES:

FOR DETAIL PLEASE REFER TO:
S7060-8050-0050 MAIN SITE PLAN
BNM-DPS-E-1005 CABLE INTERFACE COMPOUND
BNM-DPS-E-2000 220KV SUBSTATION PLAN VIEW
BNM-DPS-E-2002 400KV SUBSTATION PLAN VIEW

- RED LINE BOUNDARY
- TREE STANDS & MATURE VEGETATION
- PEAT DEPOSITION AREA
- TREE REPLANTING AREA
- BURIED CABLE 220KV CONNECTION
- 220KV OVERHEAD LINE
- SURFACE WATER PIPE ROUTE
- PROCESS WATER DISCHARGE ROUTE
- PYLONS
- ACCESS ROAD / PYLON BASE

KEY MAP:



Ordnance Survey Ireland Permit No. EN 0035623 ©
Ordnance Survey Ireland Government of Ireland Sheets
3114, 3115, 3116, 3180, 3181, 3182, 3246, 3247, 3248, 3311,
3312 & 3313.

R1.0	FOR PLANNING	DTW	AO1	BAB	30.01.24
REV.	DETAILS OF REVISION	DRAWN	CHKD	APR	DATE

FICHTNER
CONSULTING ENGINEERS LIMITED
77 Sir John Rogerson's Quay, Block C,
Grand Canal Docklands,
Dublin 2, D02 YK60
Tel: +353 (1) 506 0632
Website: www.fichtner.ie

CLIENT: **Bord na Móna Powergen Limited**

SITE:

PROJECT: **Derrygreenagh Power**

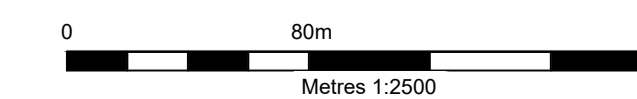
TITLE: **PROPOSED DEVELOPMENT - OVERVIEW PLAN
(SHEET 3 OF 8)**


DRAWING STATUS:		FOR PLANNING	
DRAWN BY:	DTW	DATE:	30.01.24
CHECKED BY:	AO1	DATE:	30.01.24
APPROVED BY:	BAB	DATE:	30.01.24

OFFICE OF ISSUE: **STOCKPORT**

SHEET SIZE: **A1** SCALE: **1:2500**

DRAWING No.: **S7060-8050-0055-3** Sheet 3 of 8 REVISION: **R1.0**





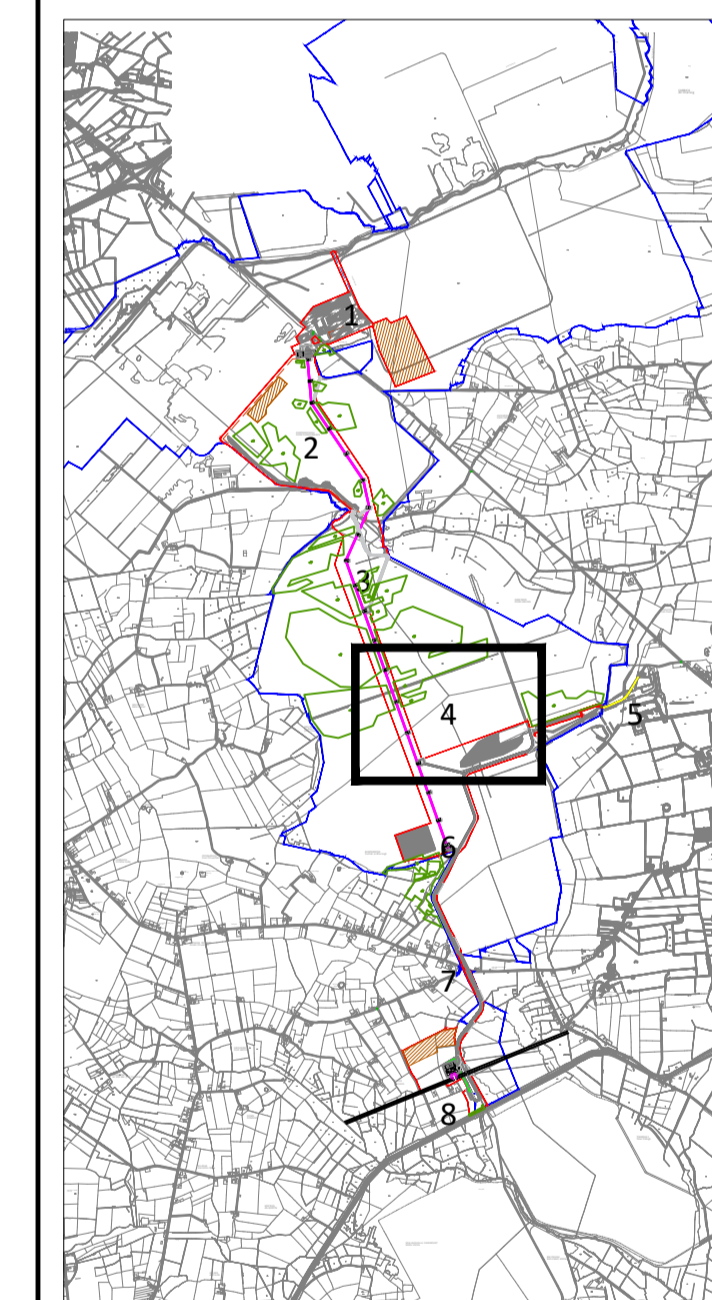
NORTH

NOTES:

FOR DETAIL PLEASE REFER TO:
S7060-8050-0050 MAIN SITE PLAN
BNM-DPS-E-1005 CABLE INTERFACE COMPOUND
BNM-DPS-E-2000 220kV SUBSTATION PLAN VIEW
BNM-DPS-E-2002 400kV SUBSTATION PLAN VIEW

- RED LINE BOUNDARY
- TREE STANDS & MATURE VEGETATION
- PEAT DEPOSITION AREA
- TREE REPLANTING AREA
- BURIED CABLE 220kV CONNECTION
- 220kV OVERHEAD LINE
- SURFACE WATER PIPE ROUTE
- PROCESS WATER DISCHARGE ROUTE
- PYLONS
- ACCESS ROAD / PYLON BASE

KEY MAP:



Ordnance Survey Ireland Permit No. EN 0035623 ©
Ordnance Survey Ireland Government of Ireland Sheets
3114, 3115, 3116, 3180, 3181, 3182, 3246, 3247, 3248, 3311,
3312 & 3313.

R1.0	FOR PLANNING	DTW	AO1	BAB	30.01.24
REV.	DETAILS OF REVISION	DRAWN	CHKD	APR	DATE

FICHTNER

CONSULTING ENGINEERS LIMITED

77 Sir John Rogerson's Quay, Block C,

Grand Canal Docklands,

Dublin 2, D02 YK60

Tel: +353 (1) 506 0632

Website: www.fichtner.ie

CLIENT:

Bord na Móna Powergen Limited

SITE:

PROJECT:

Derrygreenagh Power

TITLE:

**PROPOSED DEVELOPMENT - OVERVIEW PLAN
(SHEET 4 OF 8)**

DRAWING STATUS: FOR PLANNING

DRAWN BY: DTW DATE: 30.01.24

CHECKED BY: AO1 DATE: 30.01.24

APPROVED BY: BAB DATE: 30.01.24

FILENAME:

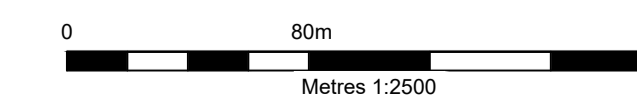
OFFICE OF ISSUE: STOCKPORT


SHEET SIZE: A1 SCALE: 1:2500

DRAWING No.: S7060-8050-0055-4

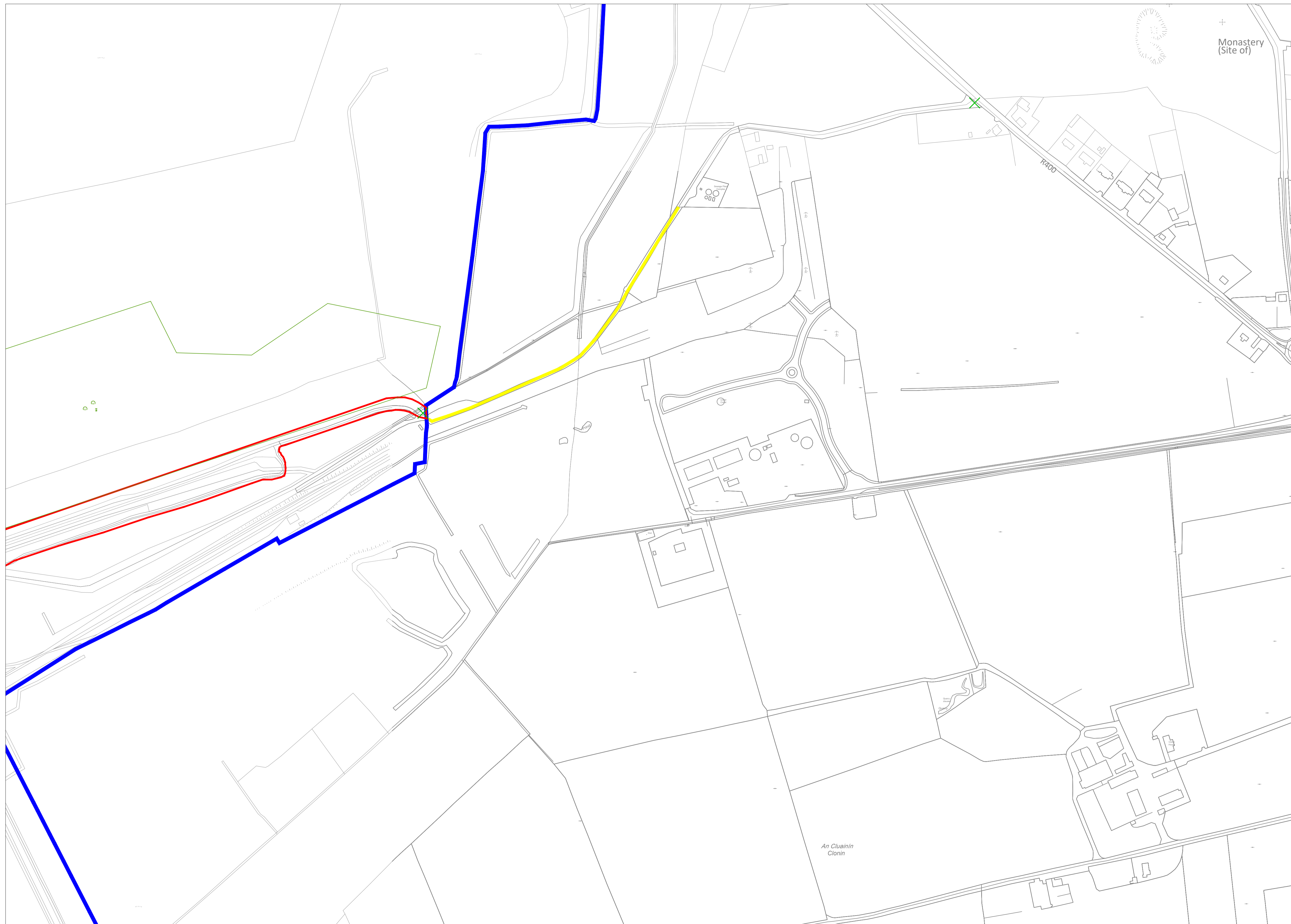
Sheet 4 of 8

REVISION:
R1.0





NORTH

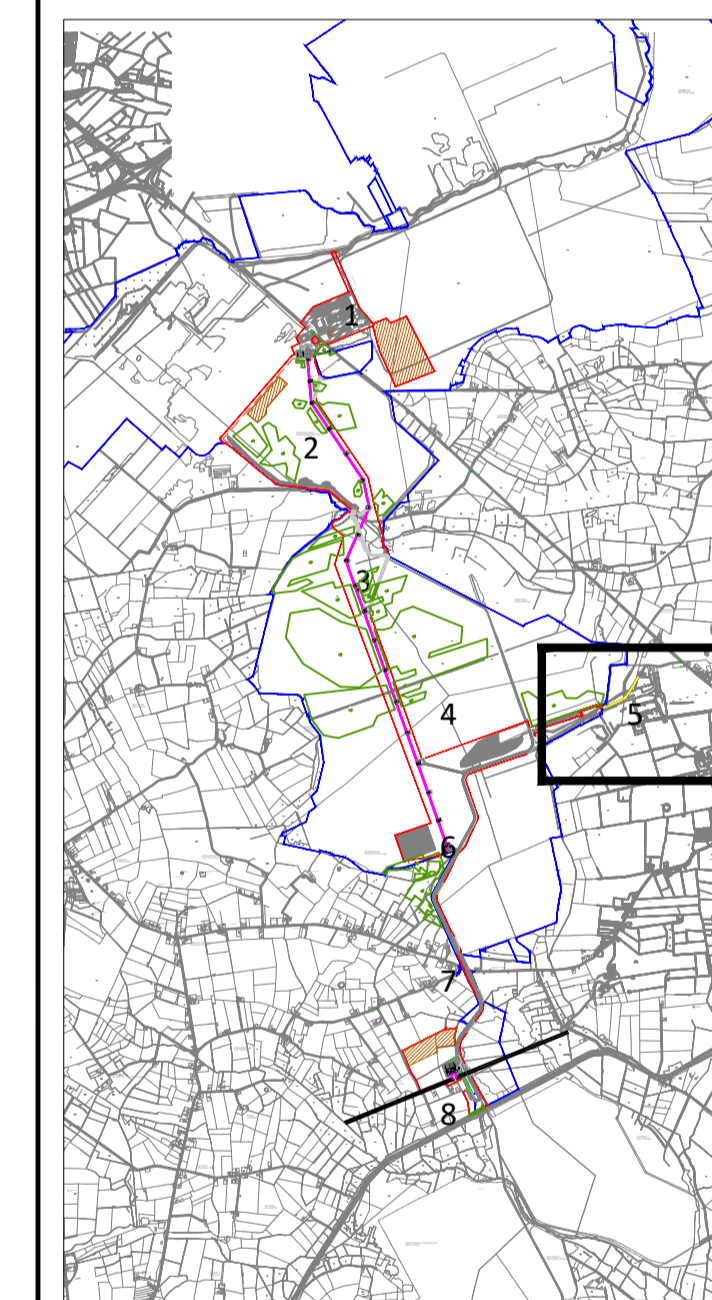


NOTES:

FOR DETAIL PLEASE REFER TO:
S7060-8050-0050 MAIN SITE PLAN
BNM-DPS-E-1005 CABLE INTERFACE COMPOUND
BNM-DPS-E-2000 220kV SUBSTATION PLAN VIEW
BNM-DPS-E-2002 400kV SUBSTATION PLAN VIEW

- RED LINE BOUNDARY
- TREE STANDS & MATURE VEGETATION
- PEAT DEPOSITION AREA
- TREE REPLANTING AREA
- BURIED CABLE 220kV CONNECTION
- 220kV OVERHEAD LINE
- SURFACE WATER PIPE ROUTE
- PROCESS WATER DISCHARGE ROUTE
- PYLONS
- ACCESS ROAD / PYLON BASE

KEY MAP:



Ordnance Survey Ireland Permit No. EN 0035623 ©
Ordnance Survey Ireland Government of Ireland Sheets
3114, 3115, 3116, 3180, 3181, 3182, 3246, 3247, 3248, 3311,
3312 & 3313.

R1.0	FOR PLANNING	DTW	AO1	BAB	30.01.24
REV.	DETAILS OF REVISION	DRAWN	CHKD	APR	DATE

FICHTNER
CONSULTING ENGINEERS LIMITED
77 Sir John Rogerson's Quay, Block C,
Grand Canal Docklands,
Dublin 2, D02 YK60
Tel: +353 (1) 506 0632
Website: www.fichtner.ie

CLIENT:
Bord na Móna Powergen Limited

SITE:

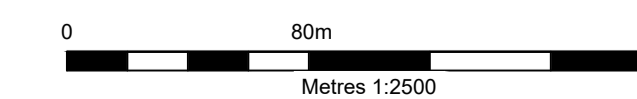
PROJECT:
Derrygreenagh Power

TITLE:
**PROPOSED DEVELOPMENT - OVERVIEW PLAN
(SHEET 5 OF 8)**


DRAWING STATUS:		FOR PLANNING	
DRAWN BY:	DTW	DATE:	30.01.24
CHECKED BY:	AO1	DATE:	30.01.24
APPROVED BY:	BAB	DATE:	30.01.24

FILENAME:		STOCKPORT
OFFICE OF ISSUE:		SCALE: 1:2500
SHEET SIZE:	A1	REVISION:

DRAWING No.: **S7060-8050-0055-5** Sheet 5 of 8



REVISION: **R1.0**



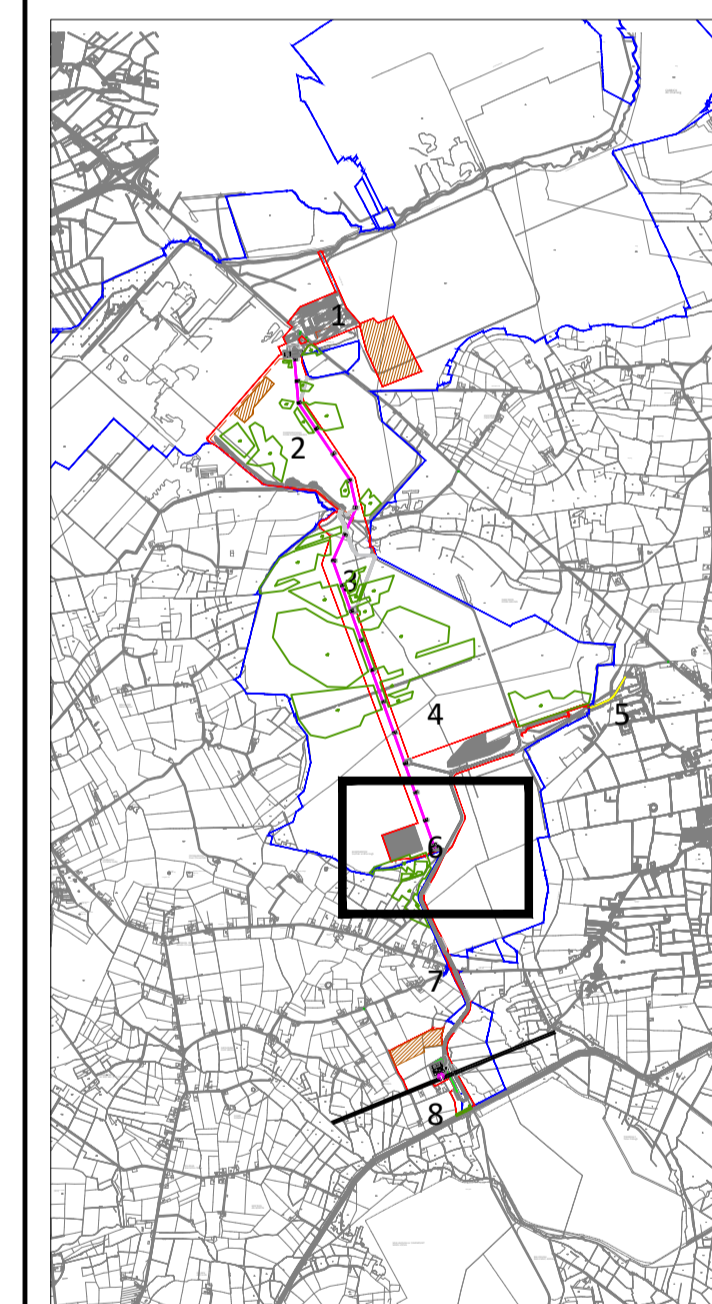
NORTH

NOTES:

FOR DETAIL PLEASE REFER TO:
S7060-8050-0050 MAIN SITE PLAN
BNM-DPS-E-1005 CABLE INTERFACE COMPOUND
BNM-DPS-E-2000 220kV SUBSTATION PLAN VIEW
BNM-DPS-E-2002 400kV SUBSTATION PLAN VIEW

- RED LINE BOUNDARY
- TREE STANDS & MATURE VEGETATION
- PEAT DEPOSITION AREA
- TREE REPLANTING AREA
- BURIED CABLE 220kV CONNECTION
- 220kV OVERHEAD LINE
- SURFACE WATER PIPE ROUTE
- PROCESS WATER DISCHARGE ROUTE
- PYLONS
- ACCESS ROAD / PYLON BASE
- JOINT BAYS

KEY MAP:



Ordnance Survey Ireland Permit No. EN 0035623 ©
Ordnance Survey Ireland Government of Ireland Sheets
3114, 3115, 3116, 3180, 3181, 3182, 3246, 3247, 3248, 3311,
3312 & 3313.

R1.0	FOR PLANNING	DTW	AO1	BAB	30.01.24
REV.	DETAILS OF REVISION	DRAWN	CHKD	APR	DATE

FICHTNER
CONSULTING ENGINEERS LIMITED
77 Sir John Rogerson's Quay, Block C,
Grand Canal Docklands,
Dublin 2, D02 VK60
Tel: +353 (1)506 0632
Website: www.fichtner.ie

CLIENT:
Bord na Móna Powergen Limited

PROJECT:
Derrygreenagh Power

TITLE:
**PROPOSED DEVELOPMENT - OVERVIEW PLAN
(SHEET 6 OF 8)**

DRAWING STATUS:		FOR PLANNING	
DRAWN BY:	DTW	DATE:	30.01.24
CHECKED BY:	AO1	DATE:	30.01.24
APPROVED BY:	BAB	DATE:	30.01.24

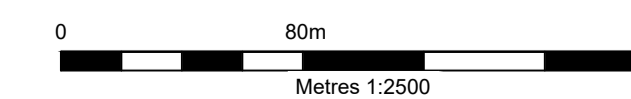
OFFICE OF ISSUE: STOCKPORT
SHEET SIZE: A1 SCALE: 1:2500


DRAWING No.: **S7060-8050-0055-6** Sheet 6 of 8 REVISION: **R1.0**

BARRYSBROOK
Sruthán an Bharraigh

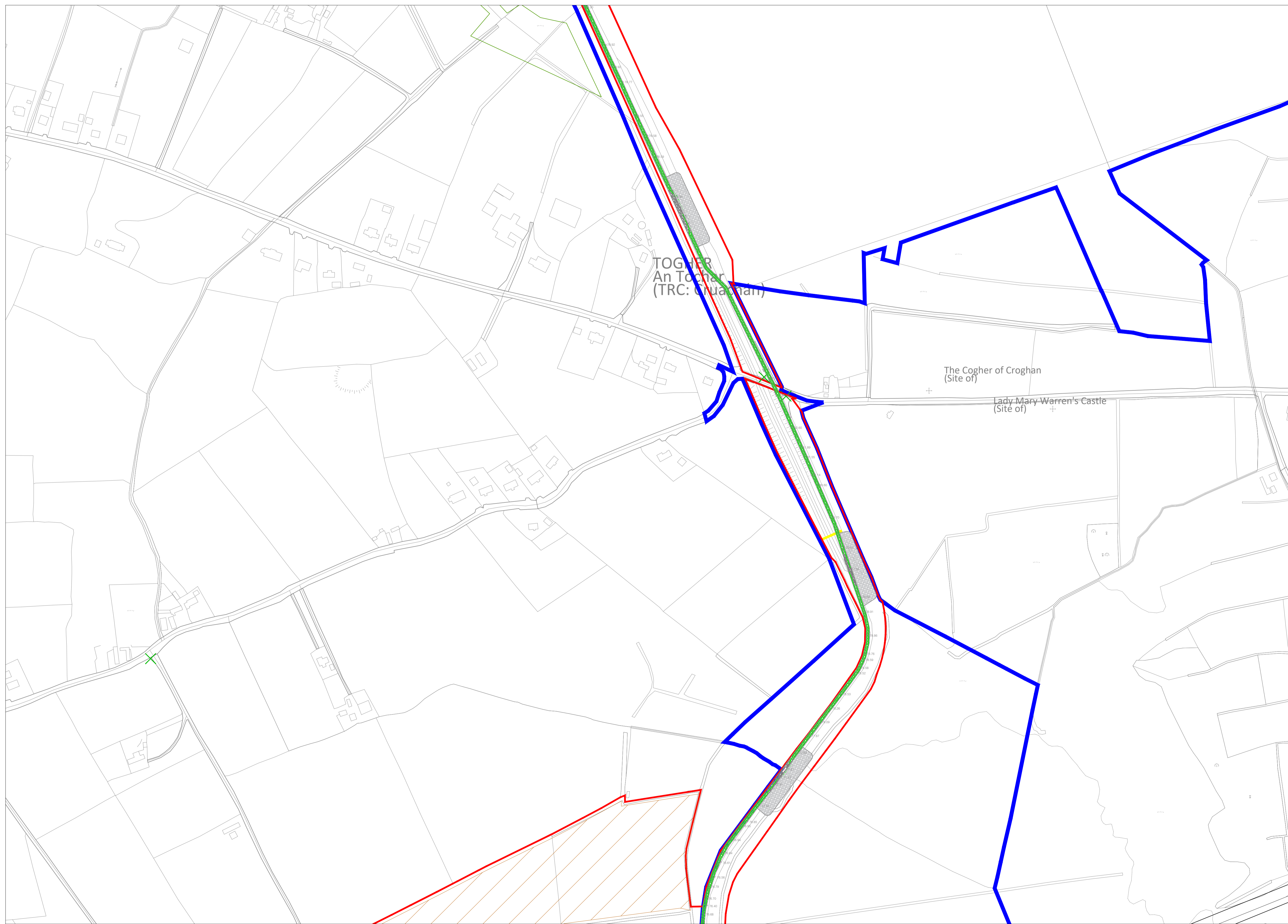
Killaragh

63m





NORTH

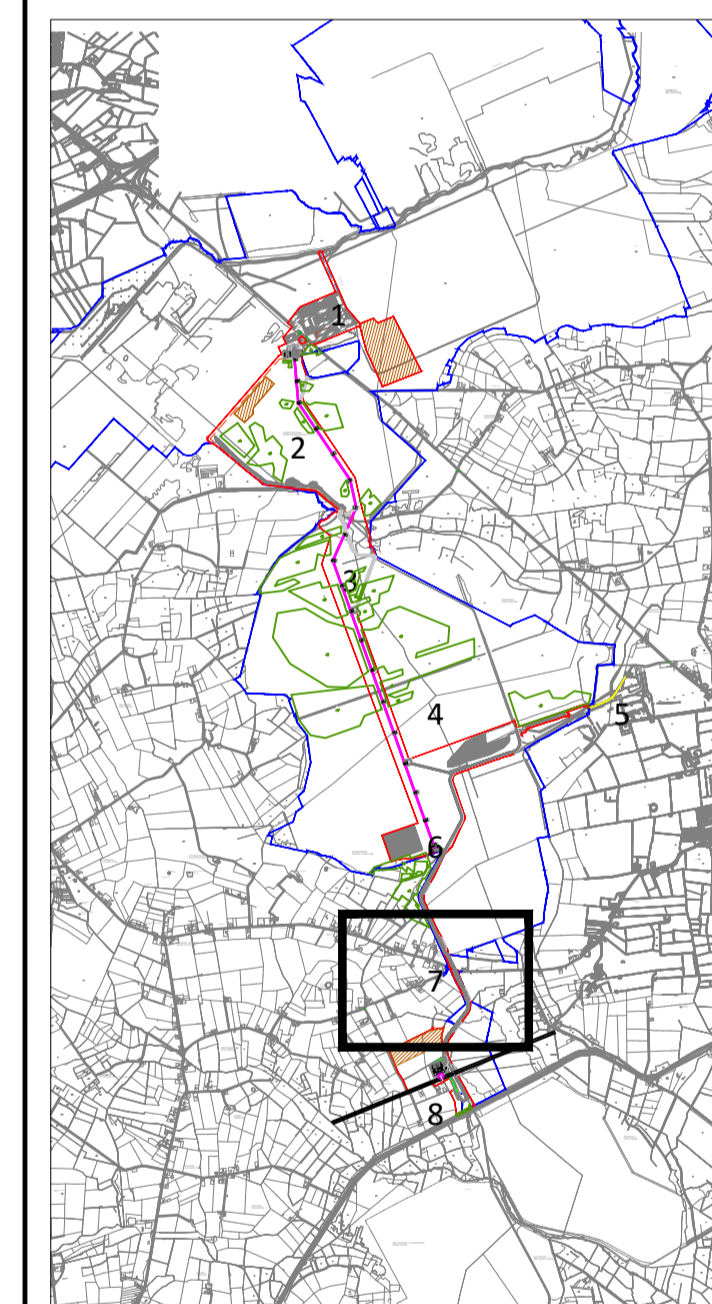


NOTES:

FOR DETAIL PLEASE REFER TO:
S7060-8050-0050 MAIN SITE PLAN
BNM-DPS-E-1005 CABLE INTERFACE COMPOUND
BNM-DPS-E-2000 220kV SUBSTATION PLAN VIEW
BNM-DPS-E-2002 400kV SUBSTATION PLAN VIEW

- RED LINE BOUNDARY
- TREE STANDS & MATURE VEGETATION
- PEAT DEPOSITION AREA
- TREE REPLANTING AREA
- BURIED CABLE 220kV CONNECTION
- 220kV OVERHEAD LINE
- SURFACE WATER PIPE ROUTE
- - - PROCESS WATER DISCHARGE ROUTE
- PYLONS
- ACCESS ROAD / PYLON BASE
- JOINT BAYS

KEY MAP:



Ordnance Survey Ireland Permit No. EN 0035623 ©
Ordnance Survey Ireland Government of Ireland Sheets
3114, 3115, 3116, 3180, 3181, 3182, 3246, 3247, 3248, 3311,
3312 & 3313.

R1.0	FOR PLANNING	DTW	AO1	BAB	30.01.24
REV.	DETAILS OF REVISION	DRAWN	CHKD	APR	DATE

FICHTNER
CONSULTING ENGINEERS LIMITED
77 Sir John Rogerson's Quay, Block C,
Grand Canal Docklands,
Dublin 2, D02 YK60
Tel: +353 (1) 506 0632
Website: www.fichtner.ie

CLIENT:
Bord na Móna Powergen Limited

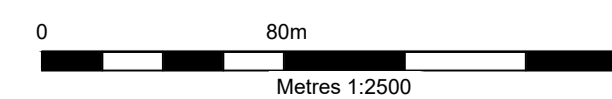
PROJECT:
Derrygreenagh Power


TITLE:
**PROPOSED DEVELOPMENT - OVERVIEW PLAN
(SHEET 7 OF 8)**

DRAWING STATUS:		FOR PLANNING	
DRAWN BY:	DTW	DATE:	30.01.24
CHECKED BY:	AO1	DATE:	30.01.24
APPROVED BY:	BAB	DATE:	30.01.24

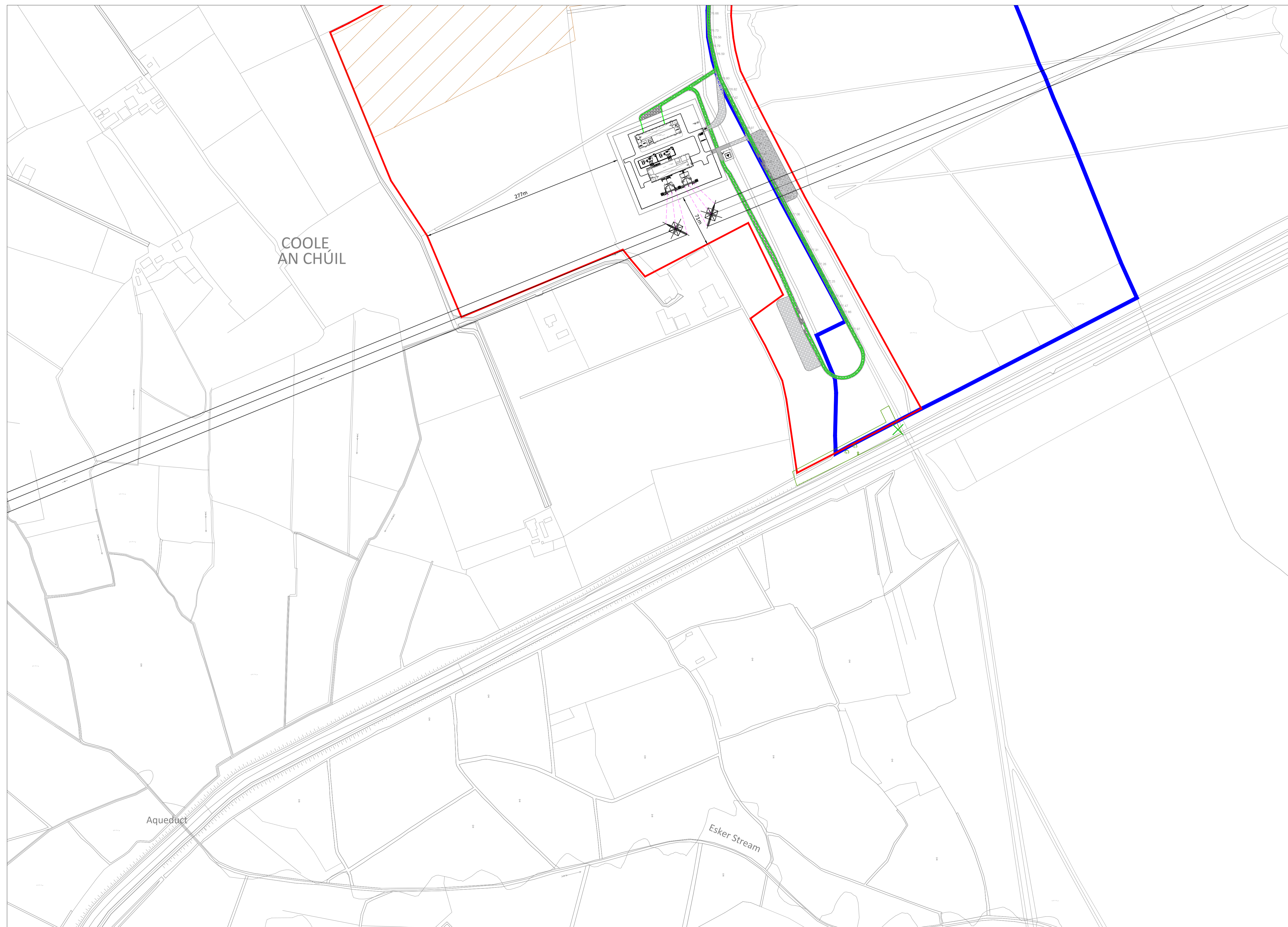
OFFICE OF ISSUE: STOCKPORT
SHEET SIZE: A1 SCALE: 1:2500

DRAWING No.: **S7060-8050-0055-7** Sheet 7 of 8 REVISION: **R1.0**





NORTH



COOLE AN CHUIL

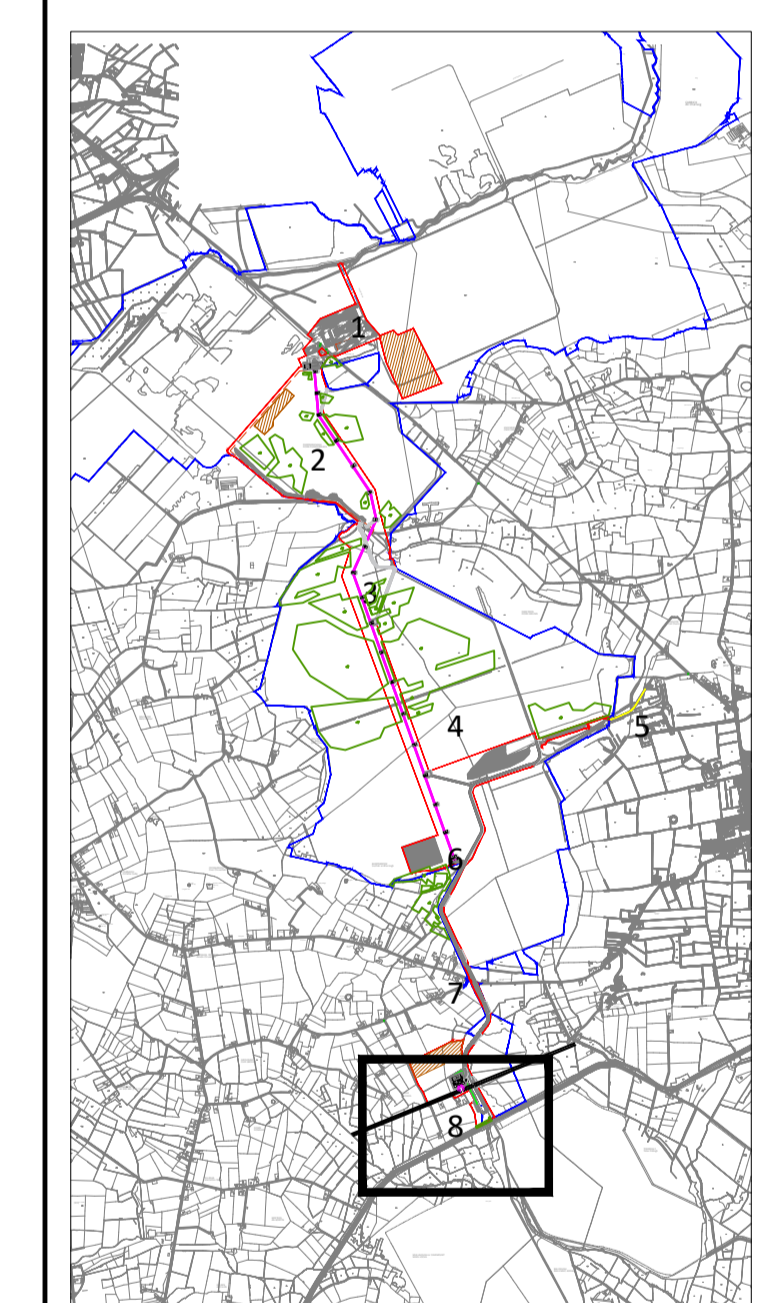
Aqueduct

Esker Stream

NOTES:
 FOR DETAIL PLEASE REFER TO:
 S7060-8050-0050 MAIN SITE PLAN
 BNM-DPS-E-1005 CABLE INTERFACE COMPOUND
 BNM-DPS-E-2000 220kV SUBSTATION PLAN VIEW
 BNM-DPS-E-2002 400kV SUBSTATION PLAN VIEW
 BNM-DPS-E-1003 400kV STRAIN TOWER

- RED LINE BOUNDARY
- TREE STANDS & MATURE VEGETATION
- PEAT DEPOSITION AREA
- TREE REPLANTING AREA
- BURIED CABLE 220kV CONNECTION
- 220kV OVERHEAD LINE
- 400kV OVERHEAD LINE
- SURFACE WATER PIPE ROUTE
- PROCESS WATER DISCHARGE ROUTE
- ACCESS ROAD / PYLON BASE
- EXISTING 400kV OVERHEAD LINE
- 400kV STRAIN TOWER
- JOINT BAYS
- EXISTING PYLON

KEY MAP:



Ordnance Survey Ireland Permit No. EN 0035623 ©
 Ordnance Survey Ireland Government of Ireland Sheets
 3114, 3115, 3116, 3180, 3181, 3182, 3246, 3247, 3248, 3311,
 3312 & 3313.

REV.	DETAILS OF REVISION	DTW	AO1	BAB	30.01.24
R1.0	FOR PLANNING				
		DRAWN	CHKD	APR	DATE

FICHTNER
 CONSULTING ENGINEERS LIMITED
 77 Sir John Rogerson's Quay, Block C,
 Grand Canal Docklands,
 Dublin 2, D02 YK60
 Tel: +353 (1)506 0632
 Website: www.fichtner.ie

CLIENT: Bord na Móna Powergen Limited

SITE:

PROJECT: Derrygreenagh Power

TITLE: PROPOSED DEVELOPMENT - OVERVIEW PLAN (SHEET 8 OF 8)

DRAWING STATUS:		FOR PLANNING	
DRAWN BY:	DTW	DATE:	30.01.24
CHECKED BY:	AO1	DATE:	30.01.24
APPROVED BY:	BAB	DATE:	30.01.24

FILENAME:
 OFFICE OF ISSUE: STOCKPORT
 SHEET SIZE: A1 SCALE: 1:2500
 DRAWING No.: S7060-8050-0055-8 Sheet 8 of 8 REVISION: R1.0